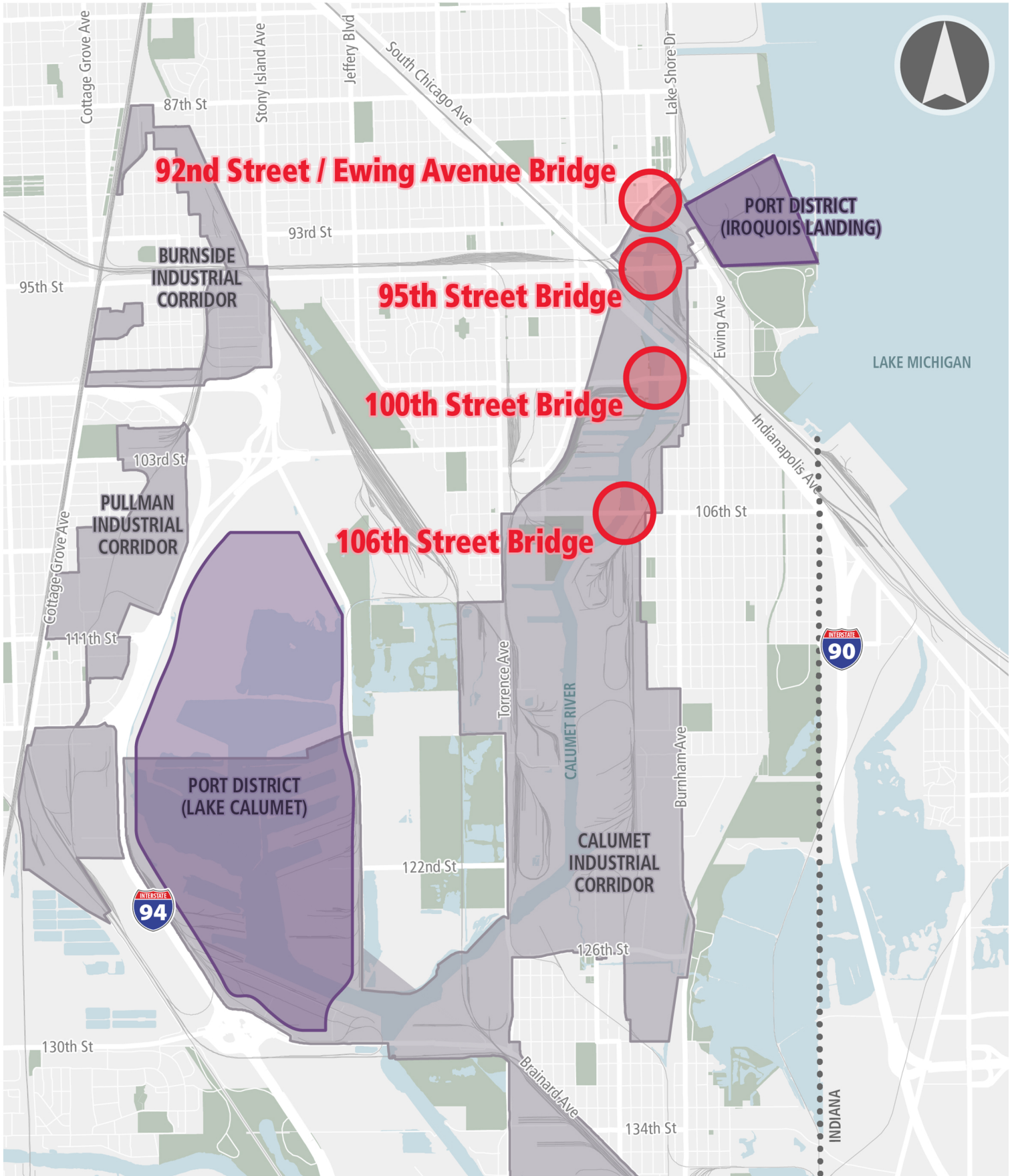


A. Calumet River Bridges Project Area



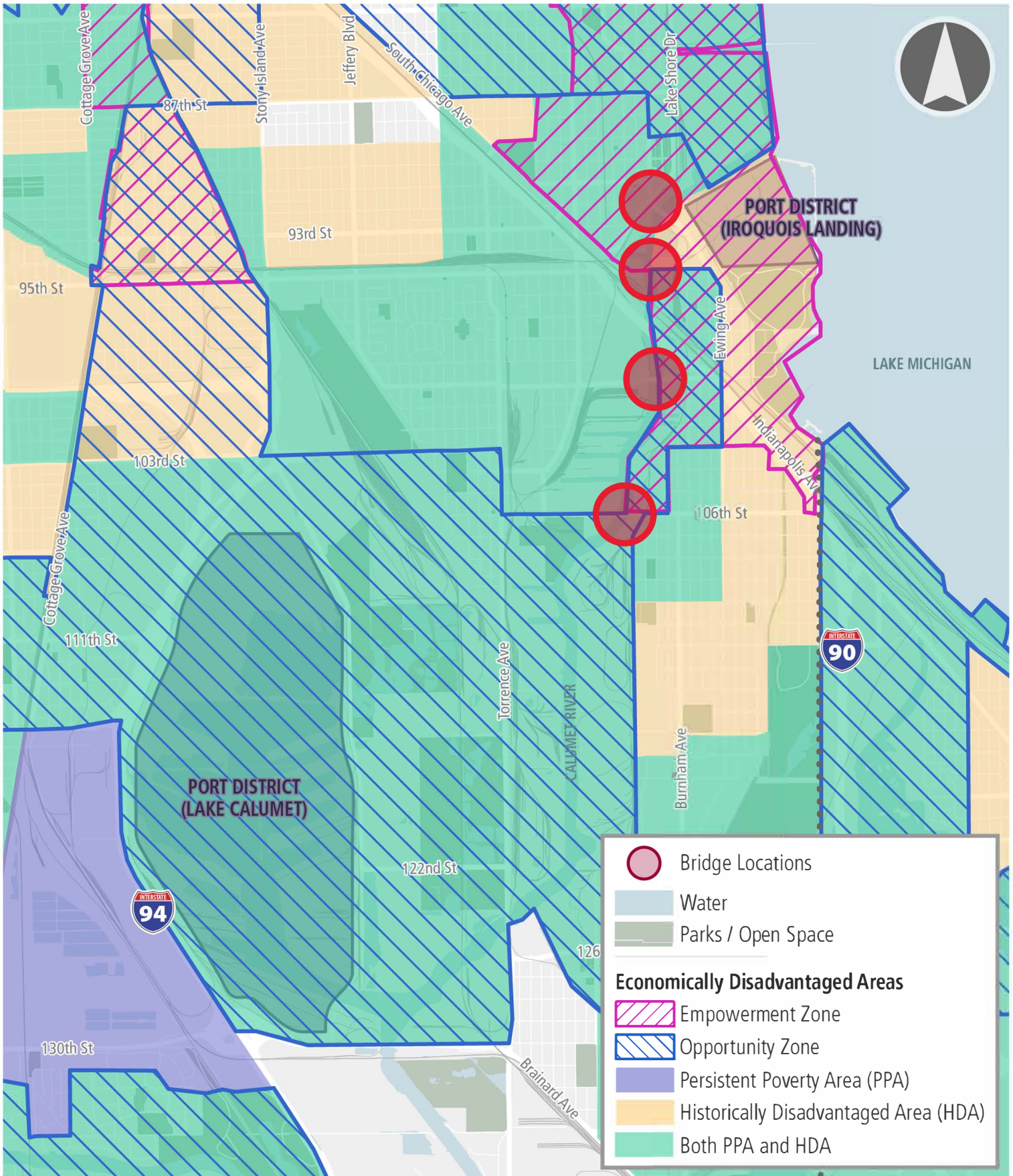
Source: CDOT



**Calumet River
Bridges**



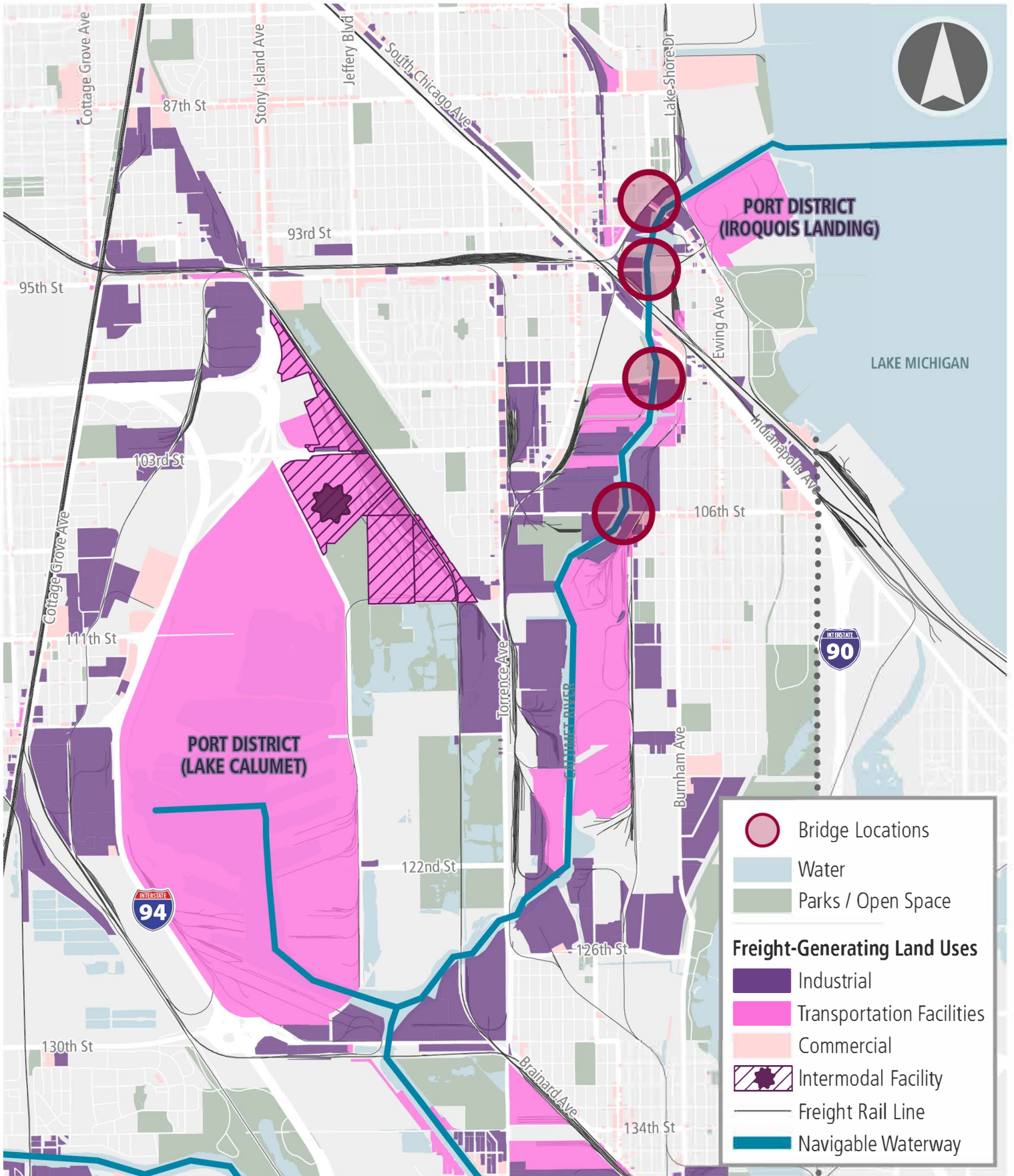
B. Economically Disadvantaged Areas



Source: USDOT, HUD



C. Freight-Generating Land Uses



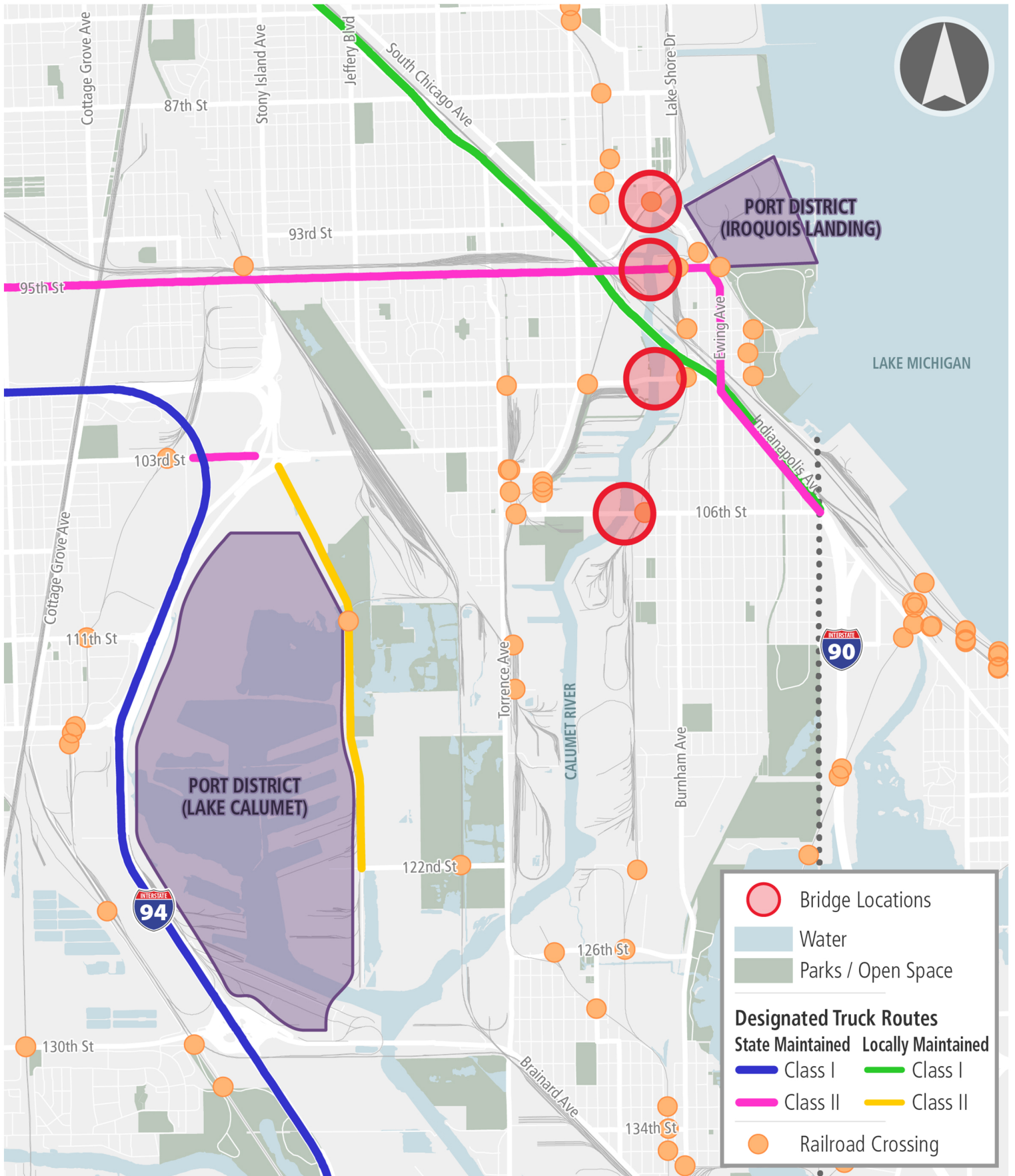
Source: CMAP



**Calumet River
Bridges**



D. Truck Routes



Source: IDOT



**Calumet River
Bridges**



E. AADT and Truck Traffic



Source: IDOT, CMAP



Calumet River
Bridges



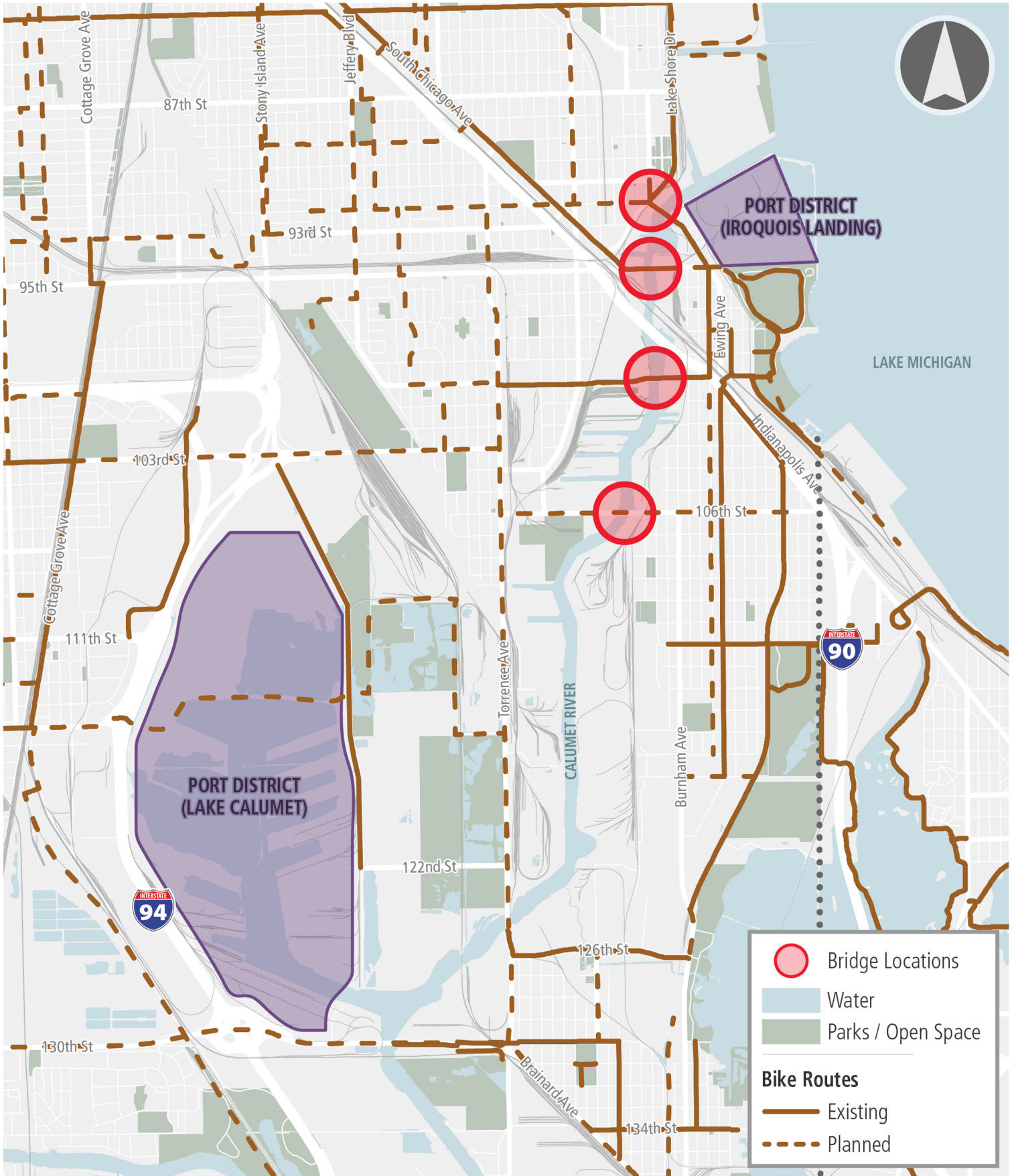
F. Transit / Weekday Ridership



Source: CTA, Pace, Metra



G. Existing and Planned Bike Routes



Source: CDOT, Cook County, CMAP, Indiana DNR



**Calumet River
Bridges**

